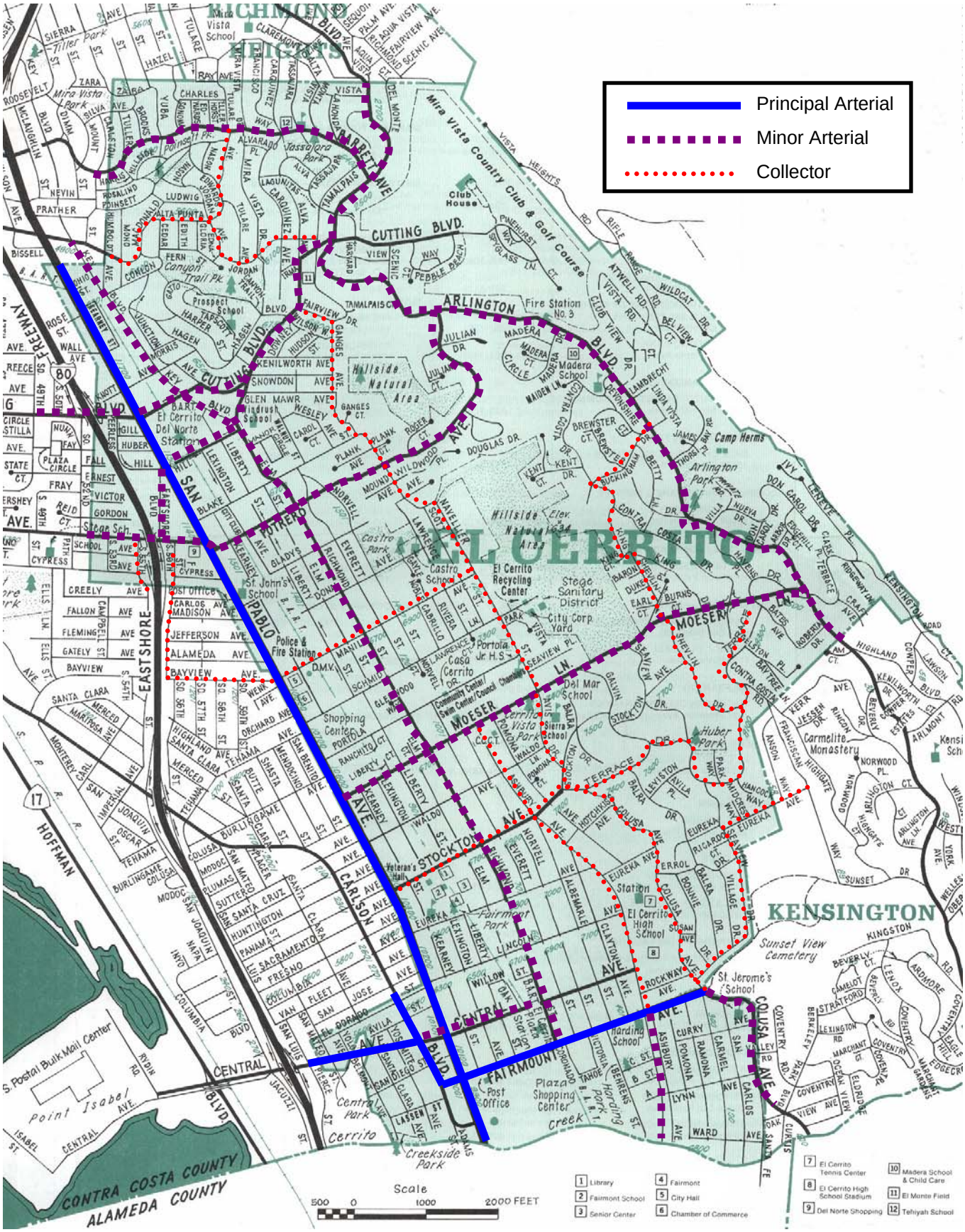
Principal Arterial
Minor Arterial
Collector
RICHMOND HEIGHTS
EL CERRITO
KENSINGTON
CONTRA COSTA COUNTY
ALAMEDA COUNTY
Scale
500 0 1000 2000 FEET
1 Library
2 Fairmont School
3 Senior Center
4 Fairmont
5 City Hall
6 Chamber of Commerce
7 El Cerrito Tennis Center
8 El Cerrito High School Stadium
9 Del Norte Shopping
10 Madera School & Child Care
11 El Monte Field
12 Tehiyah School

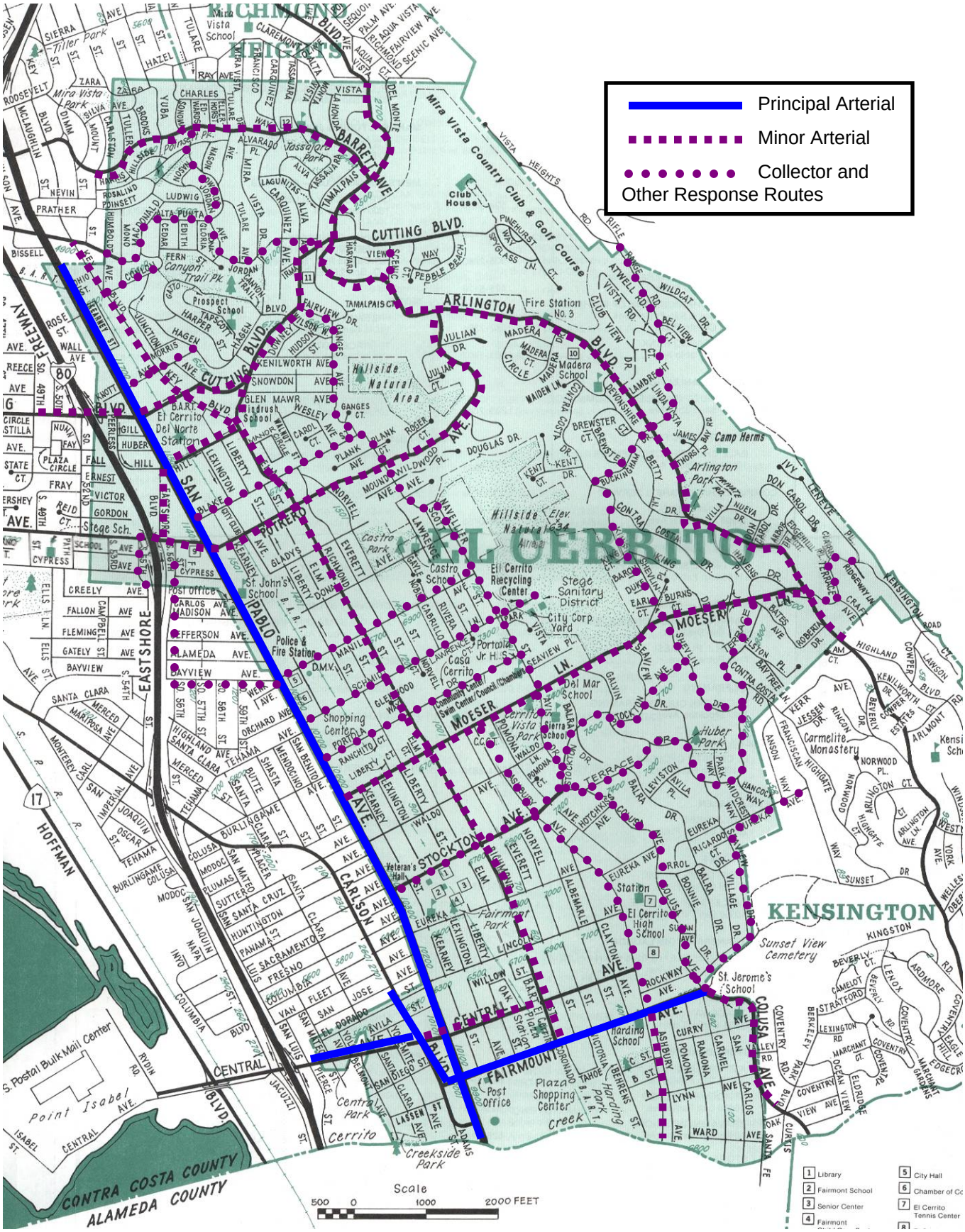

Emergency Response Routes

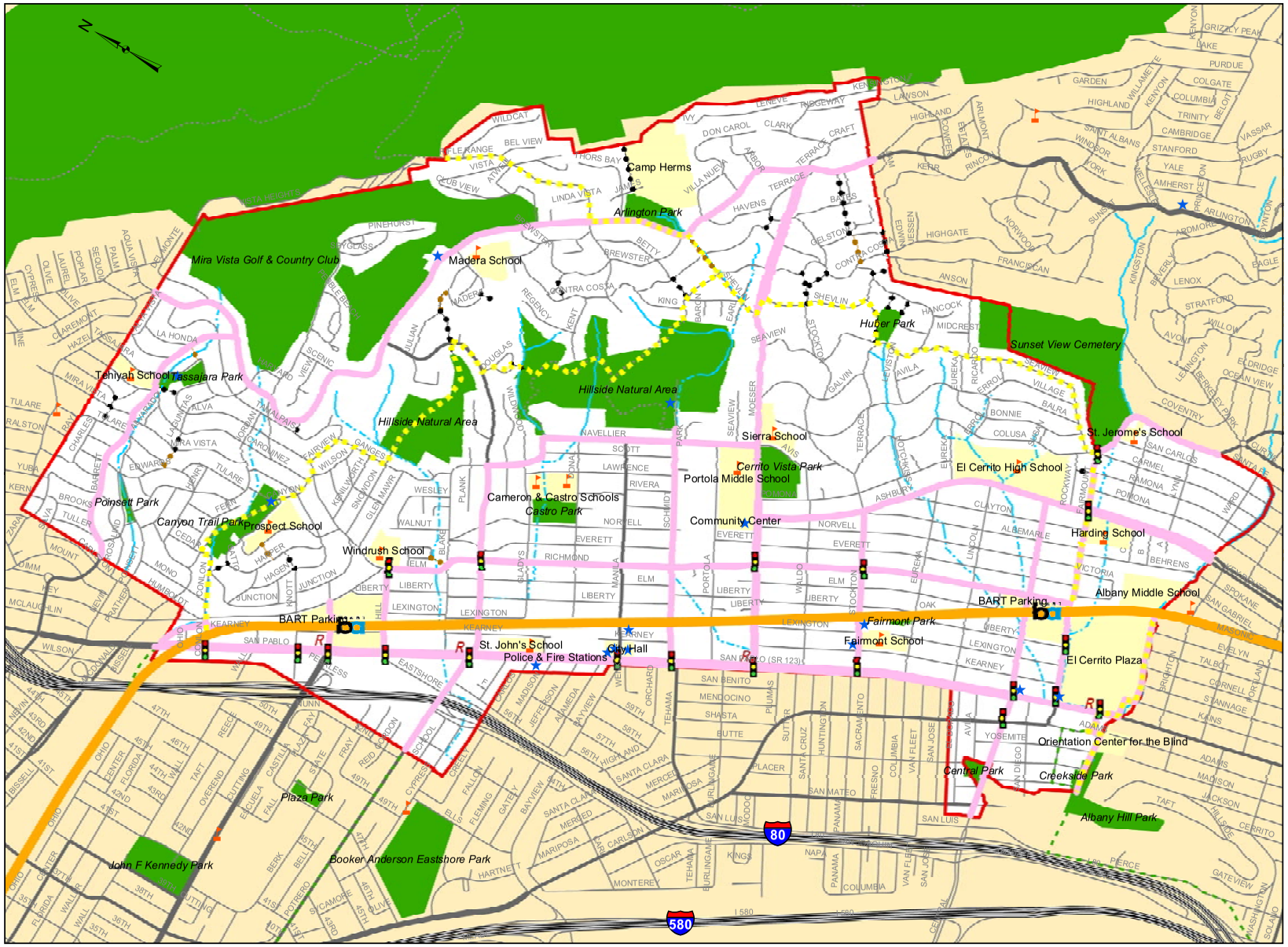

Figure 16

Proposed Pedestrian Routes

- Proposed Pedestrian Route
- Proposed Park Trail Connector
- Civic Building
- School (K-12)
- Traffic Signal
- Highway
- Arterial
- Local Street
- Fire Trail
- Bike & Pedestrian Path Existing
- Bike & Pedestrian Path Planned
- AC Transit Stop
- BART
- BART Station

Hillside Path/Stairway

- Maintained
- Unmaintained

Creeks and Drainage

- Natural
- Concrete
- Earth (constructed)

0 0.25 0.5 Miles

Note: The City of El Cerrito makes no warranty, representation, or guarantee as to the content, sequence, accuracy, timeliness or completeness of any of the database information provided on the map.

City of El Cerrito
Circulation Plan for Bicyclists and Pedestrians

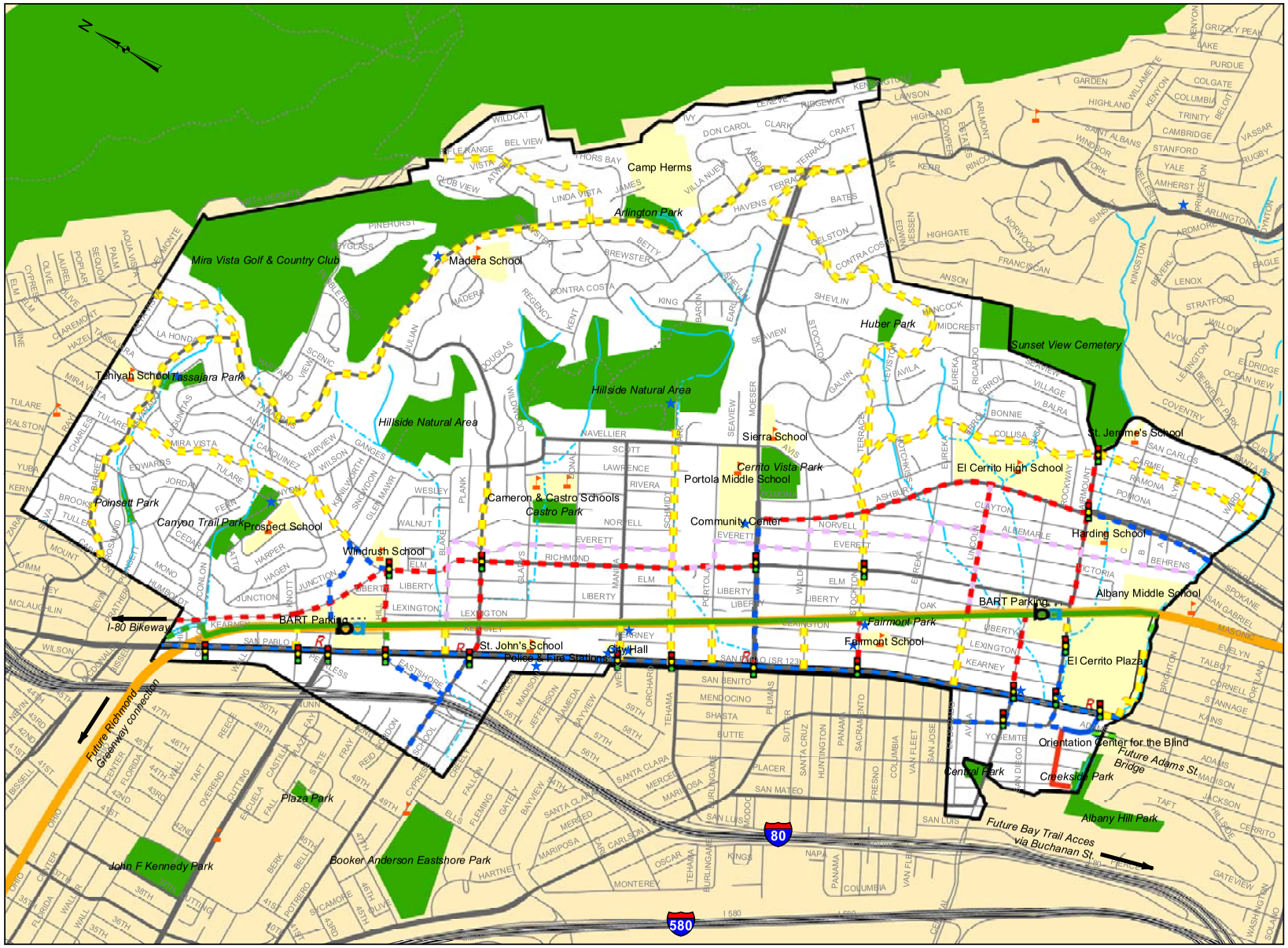

Figure 14

Proposed Bikeways

Bikeways

Existing

- Class I
- Class II
- Class III Shared Roadway Bicycle Marking

Proposed

- Class I
- Class II
- Class III Shared Roadway Bicycle Marking
- Class III Signage Only
- Potential Future Bicycle Boulevard
- Facility to be built by others
- Bicycle Detection Improvements
- Civic Building
- School (K-12)
- Highway
- Arterial
- Local Street
- Fire Trail
- AC Transit Stop
- BART Station
- BART

Creek drainage

Creeks and Drainage

- Natural
- Concrete
- Earth (constructed)

0 0.25 0.5 Miles

Note: The City of El Cerrito makes no warranty, representation, or guarantee as to the content, sequence, accuracy, timeliness or completeness of any of the database information provided on the map.

City of El Cerrito
Circulation Plan for Bicyclists and Pedestrians